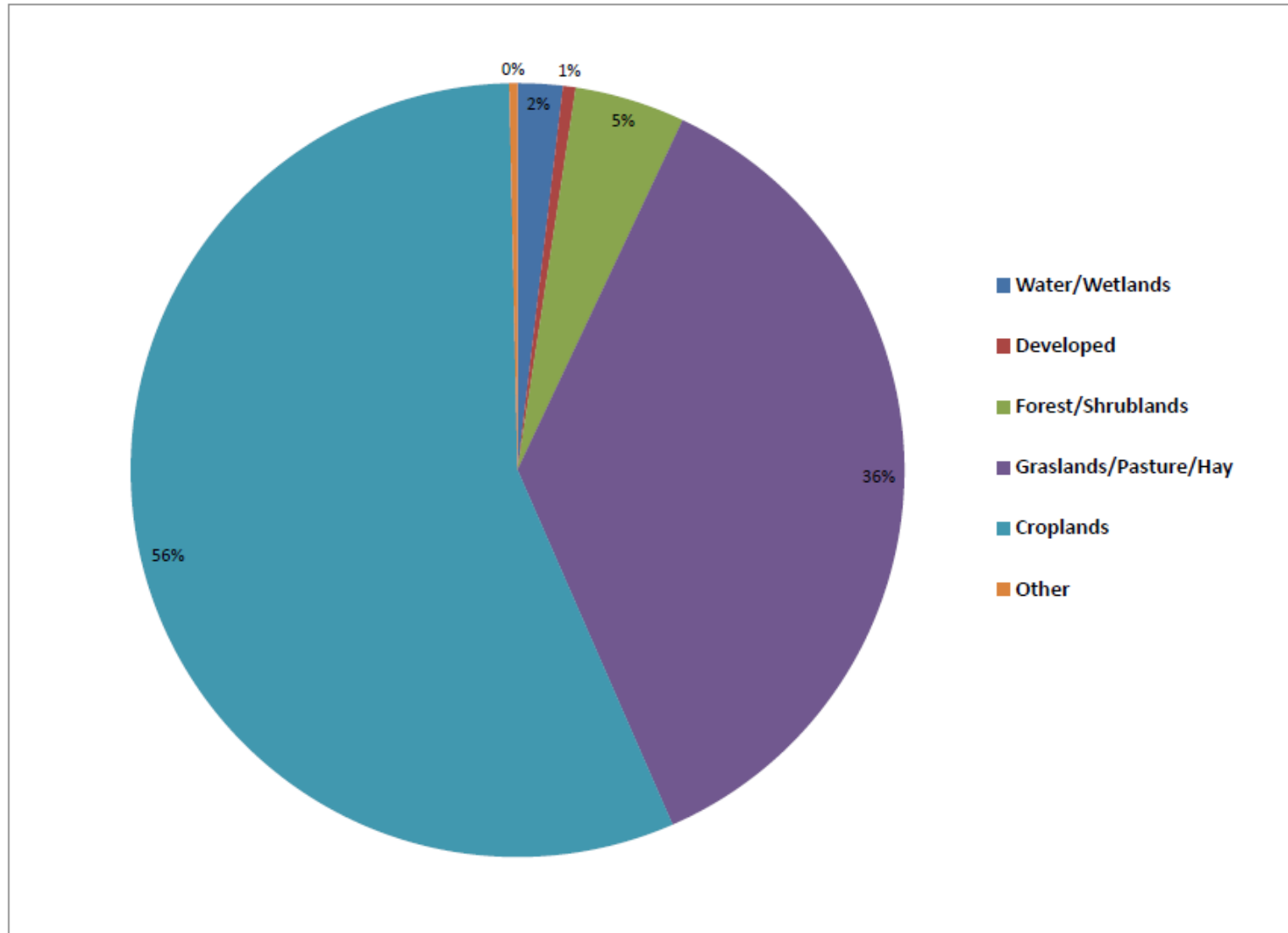




**Land Use and
SPARROW Results for
North Dakota**

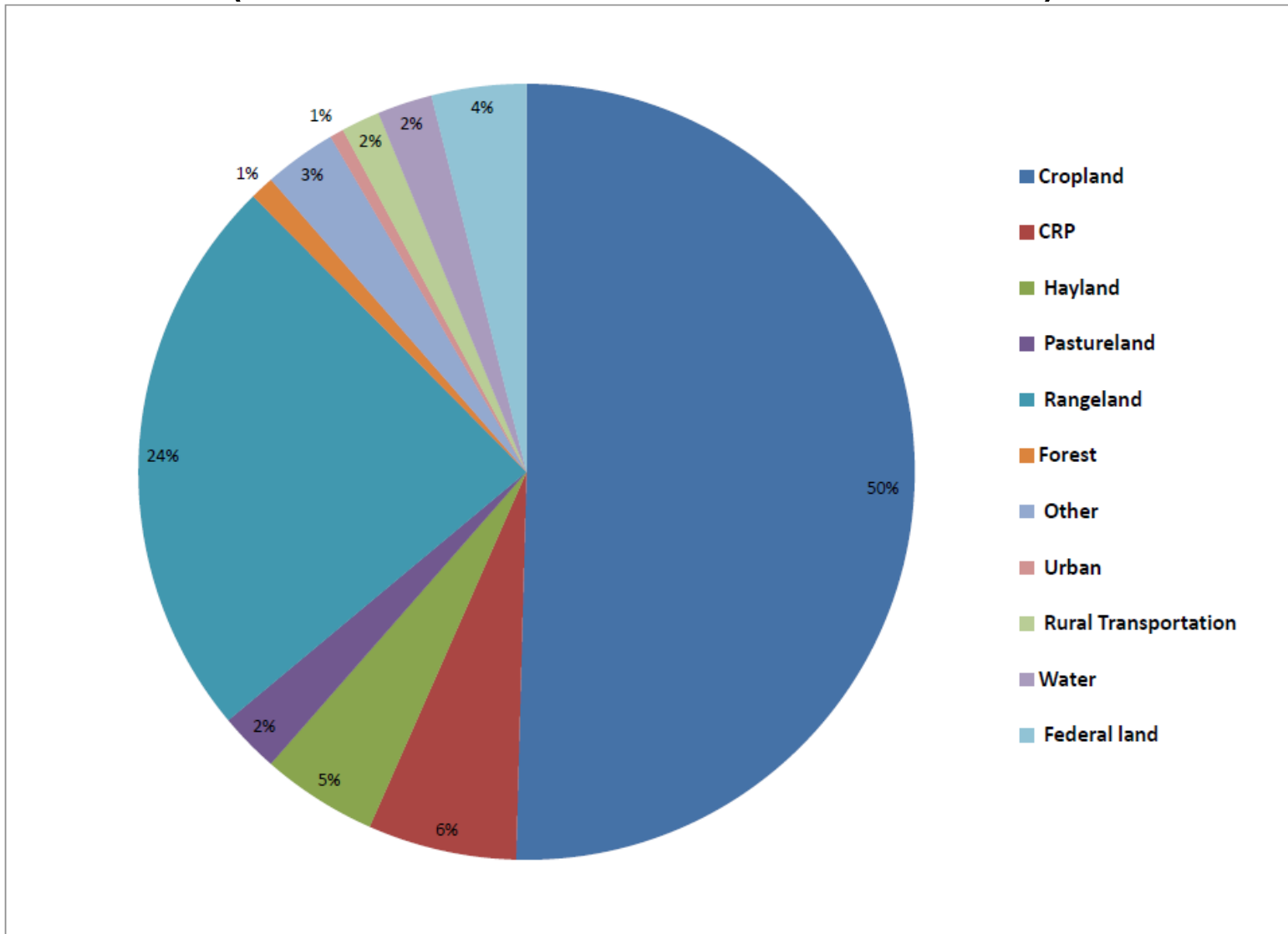
Land Use Summary for North Dakota

(based on the 1992 USGS National Land Cover Dataset)



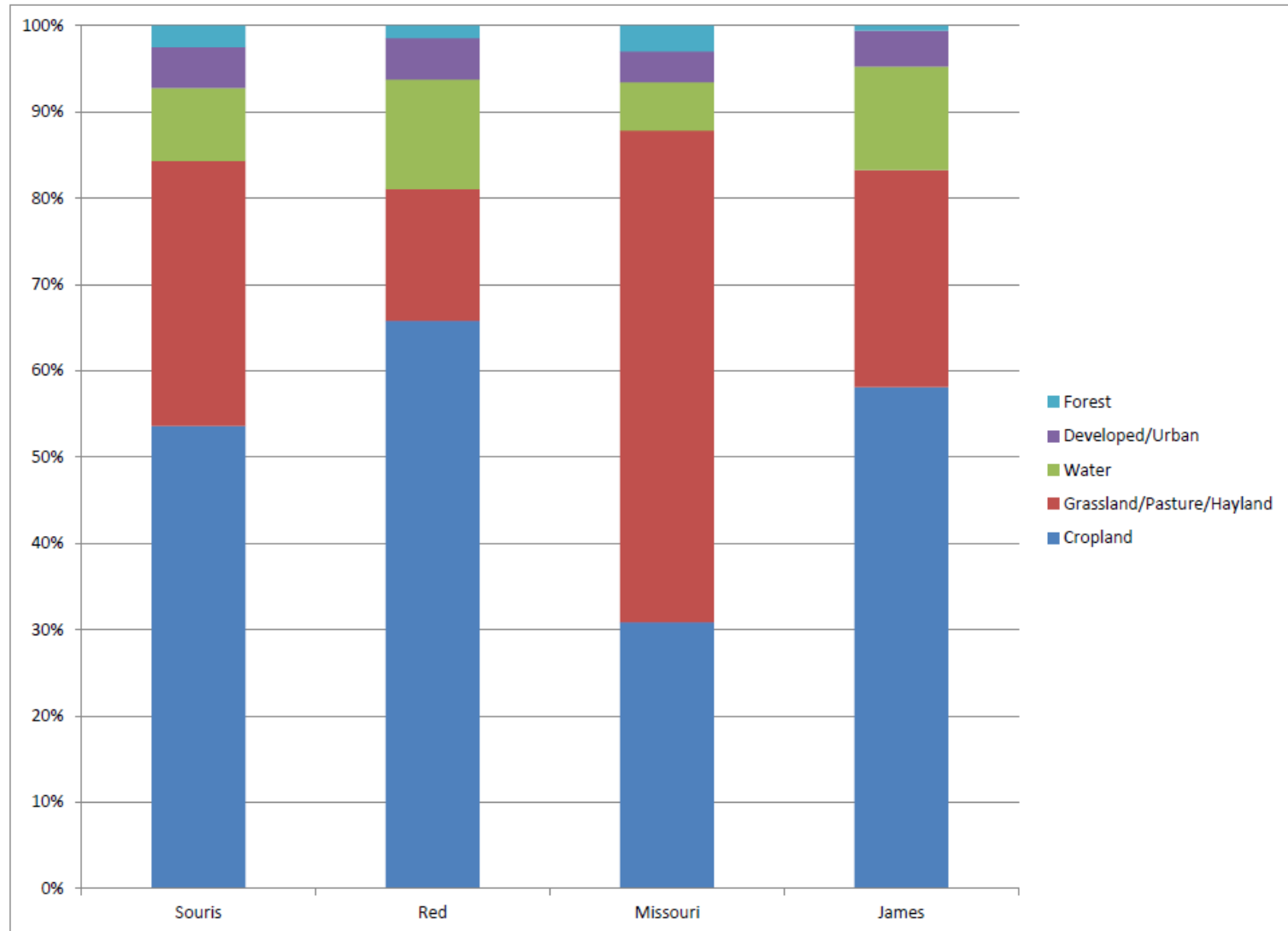
Land Use Summary for North Dakota

(based on the 1997 NRCS NRI Dataset)



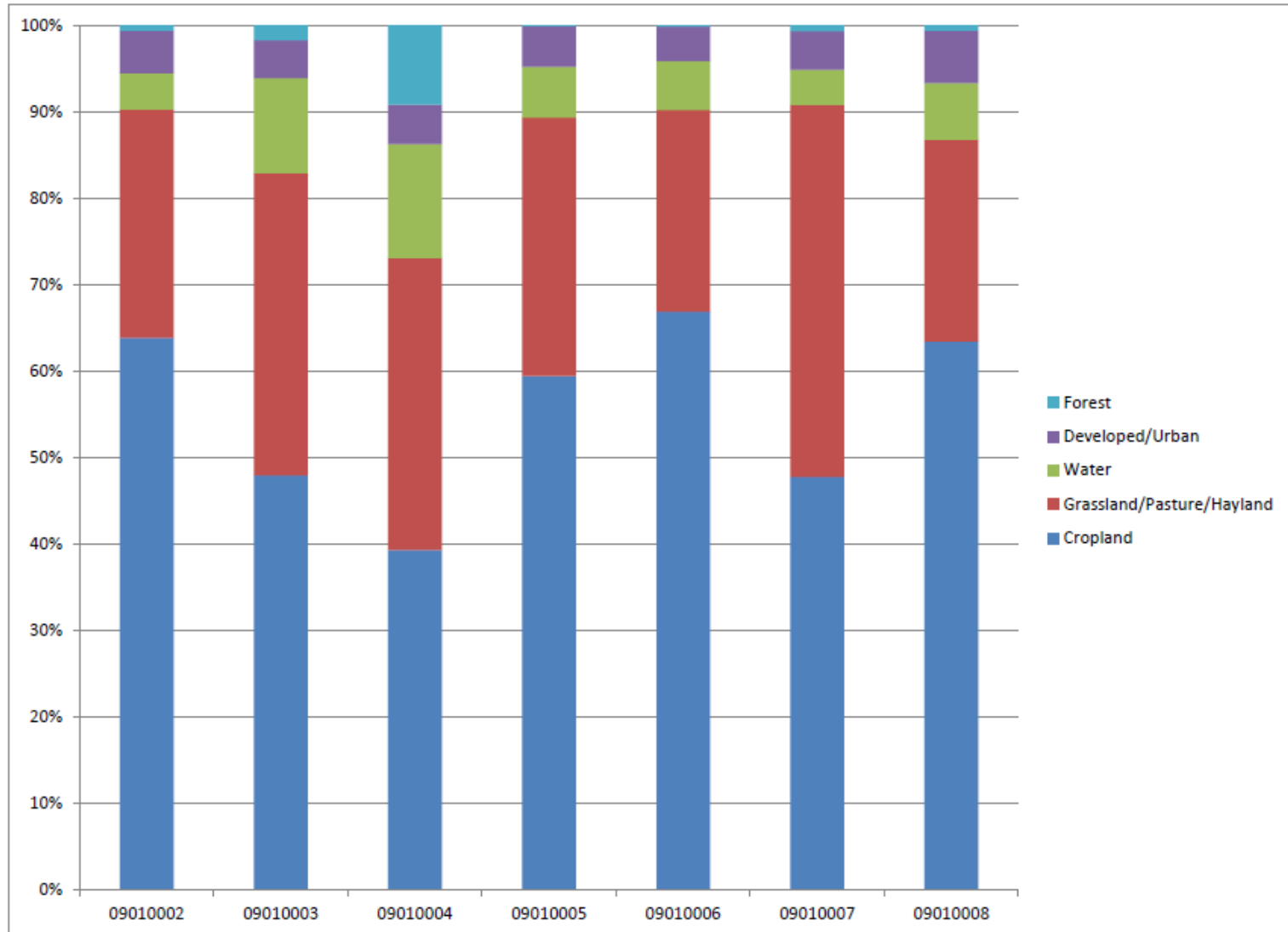
Land Use Summary for the River Basins in ND

(based on the 2012 ND Ag Statistics Service Dataset)



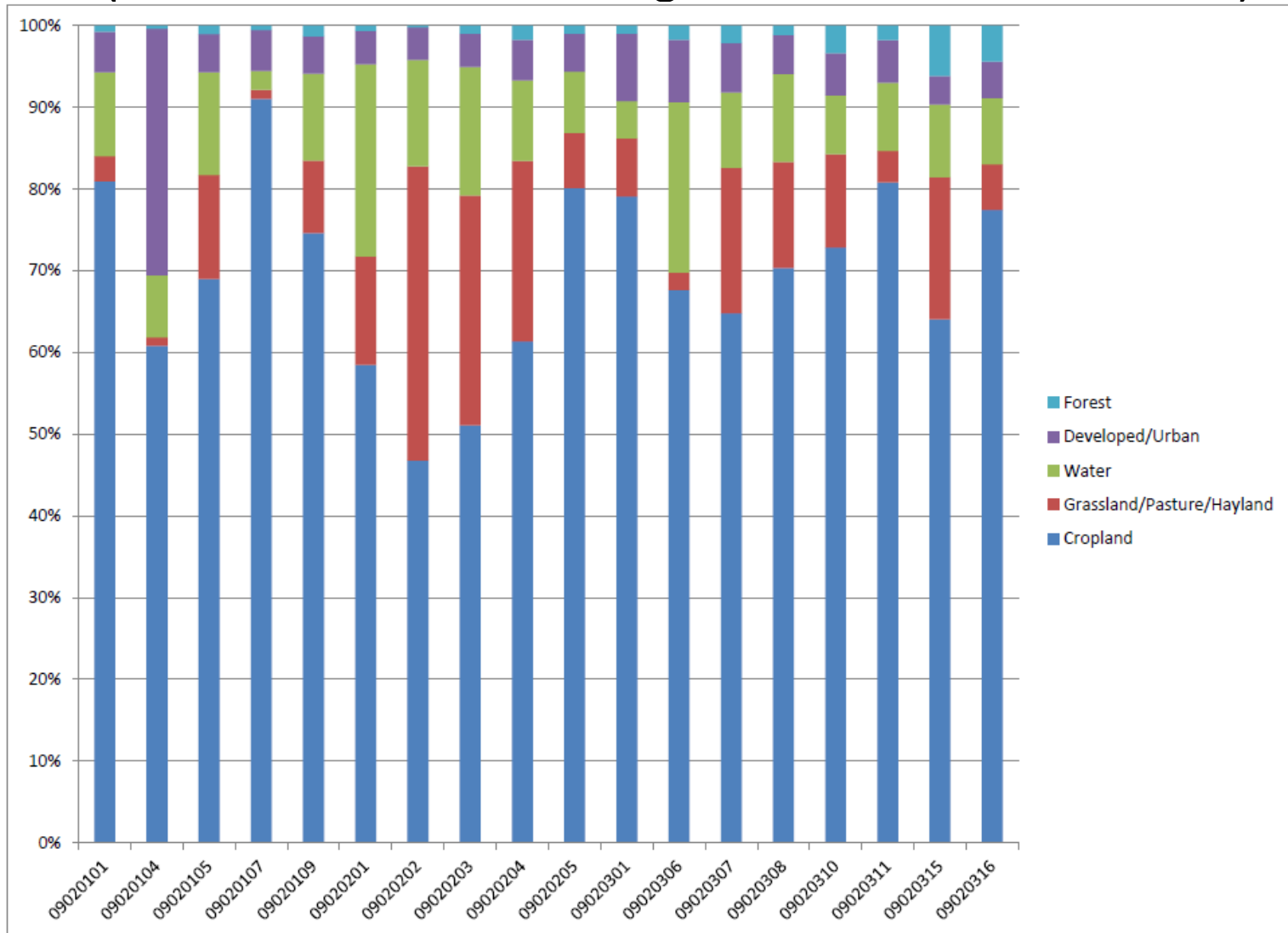
Land Use Summary for the Souris River Basin

(based on the 2012 ND Ag Statistics Service Dataset)



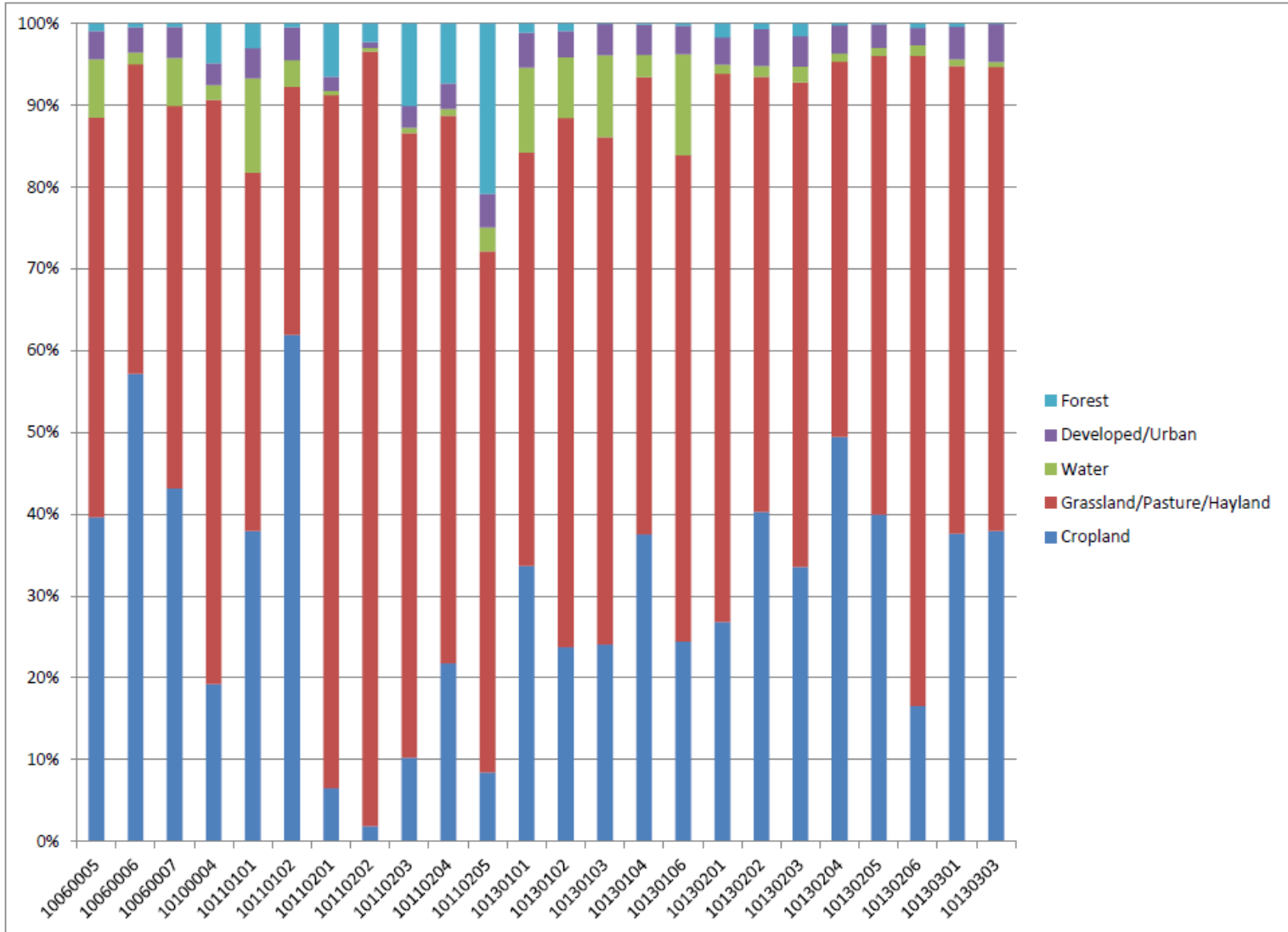
Land Use Summary for the Red River Basin

(based on the 2012 ND Ag Statistics Service Dataset)



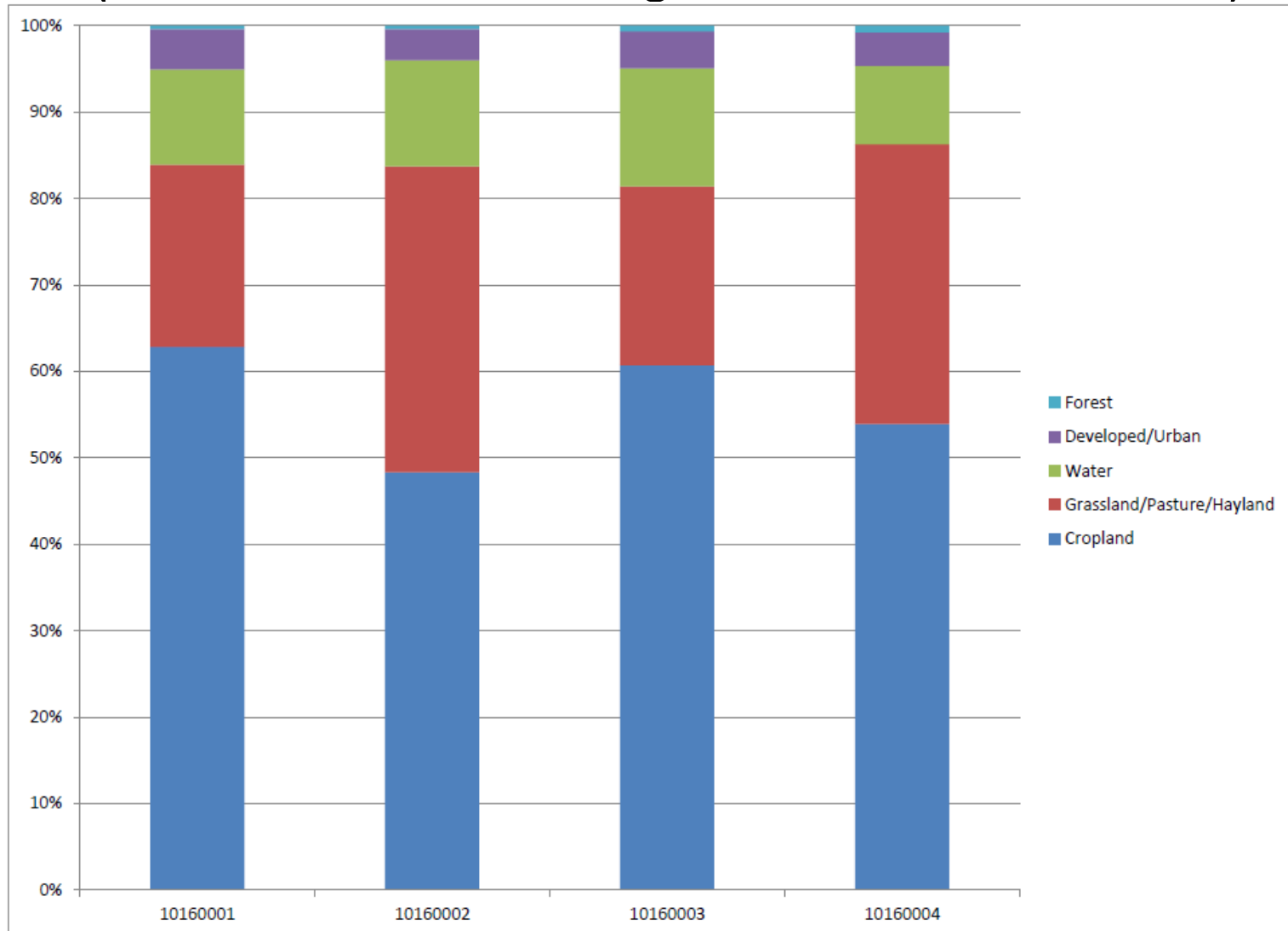
Land Use Summary for the Missouri River Basin

(based on the 2012 ND Ag Statistics Service Dataset)

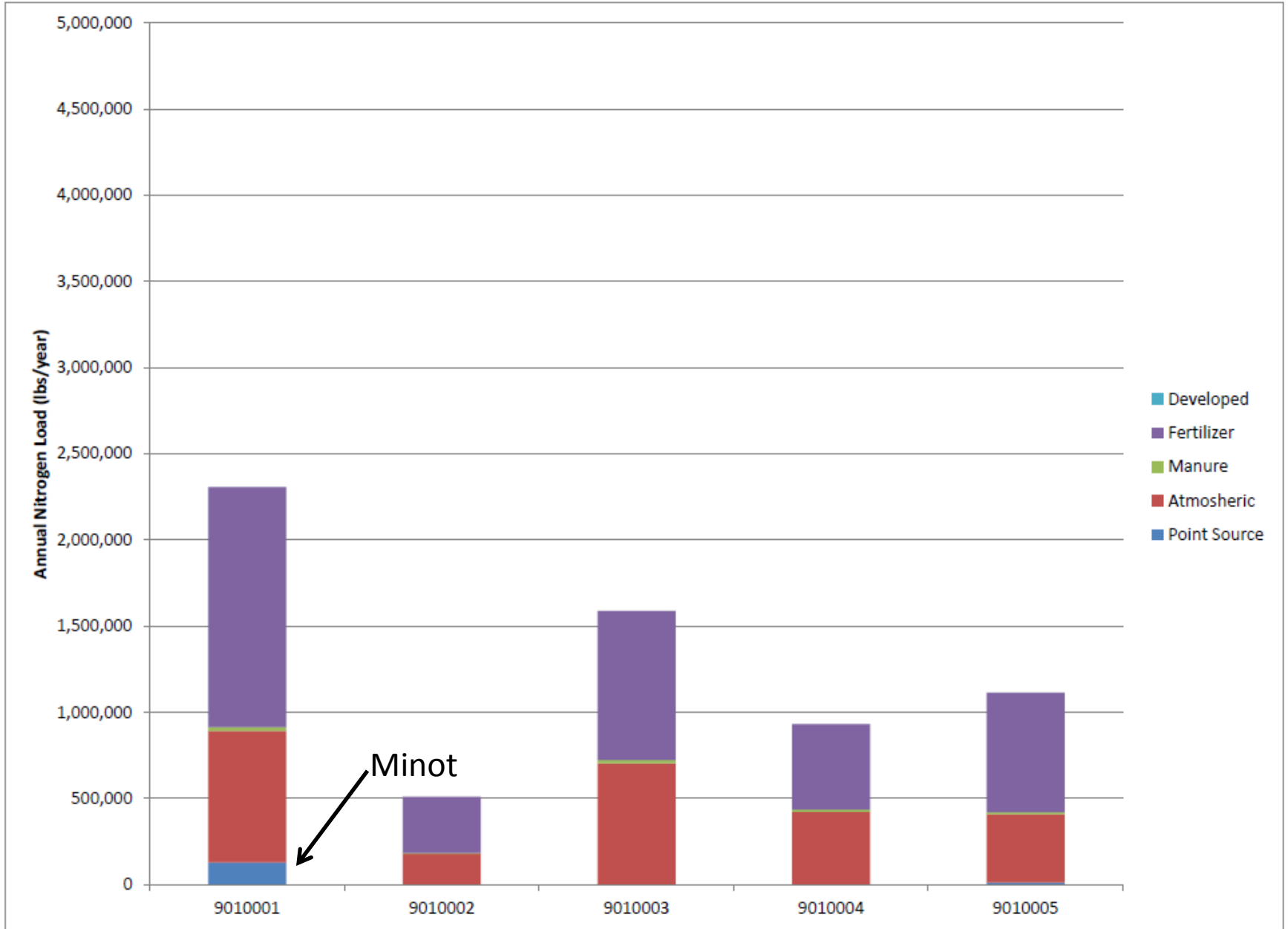


Land Use Summary for the James River Basin

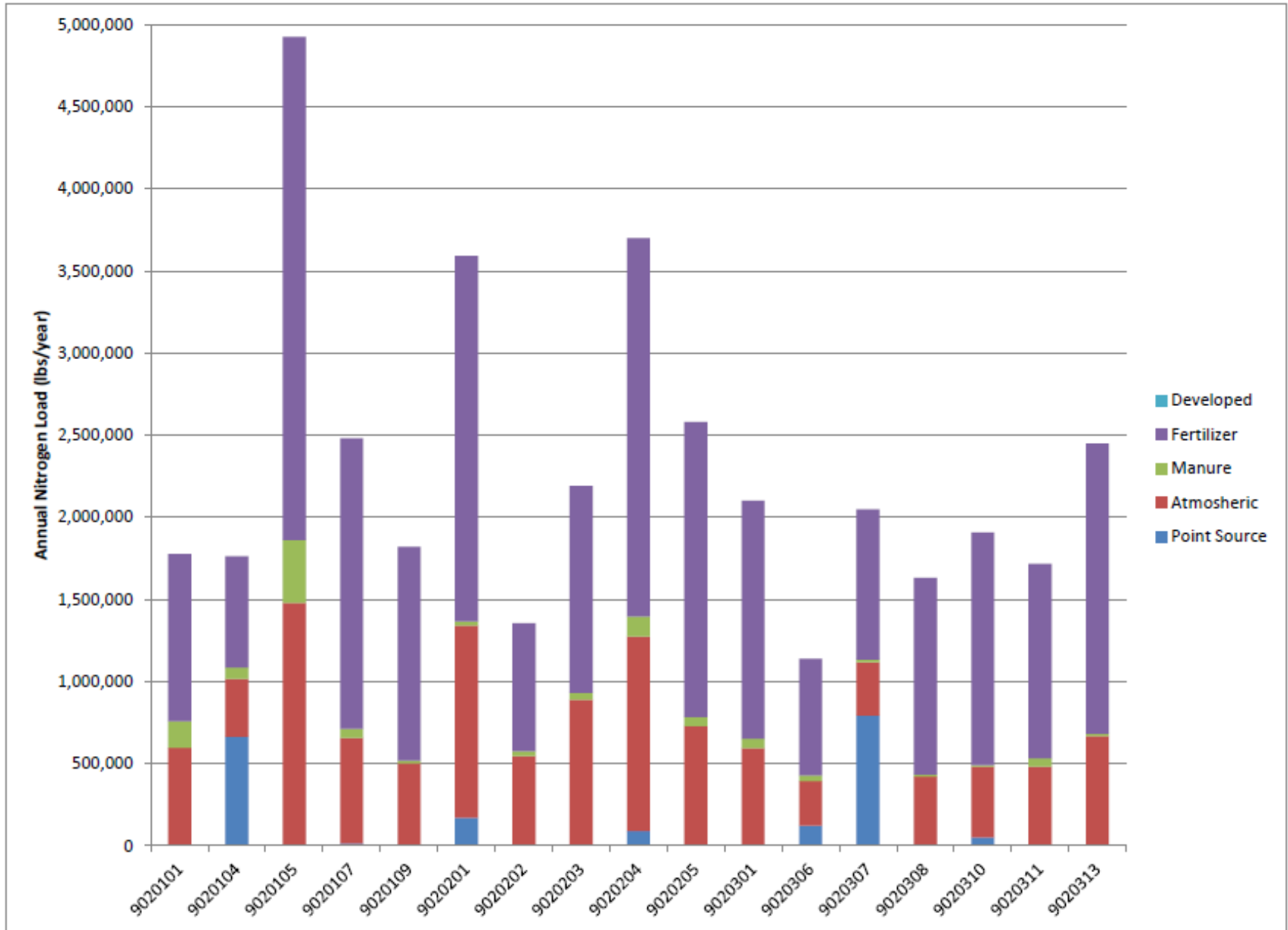
(based on the 2012 ND Ag Statistics Service Dataset)



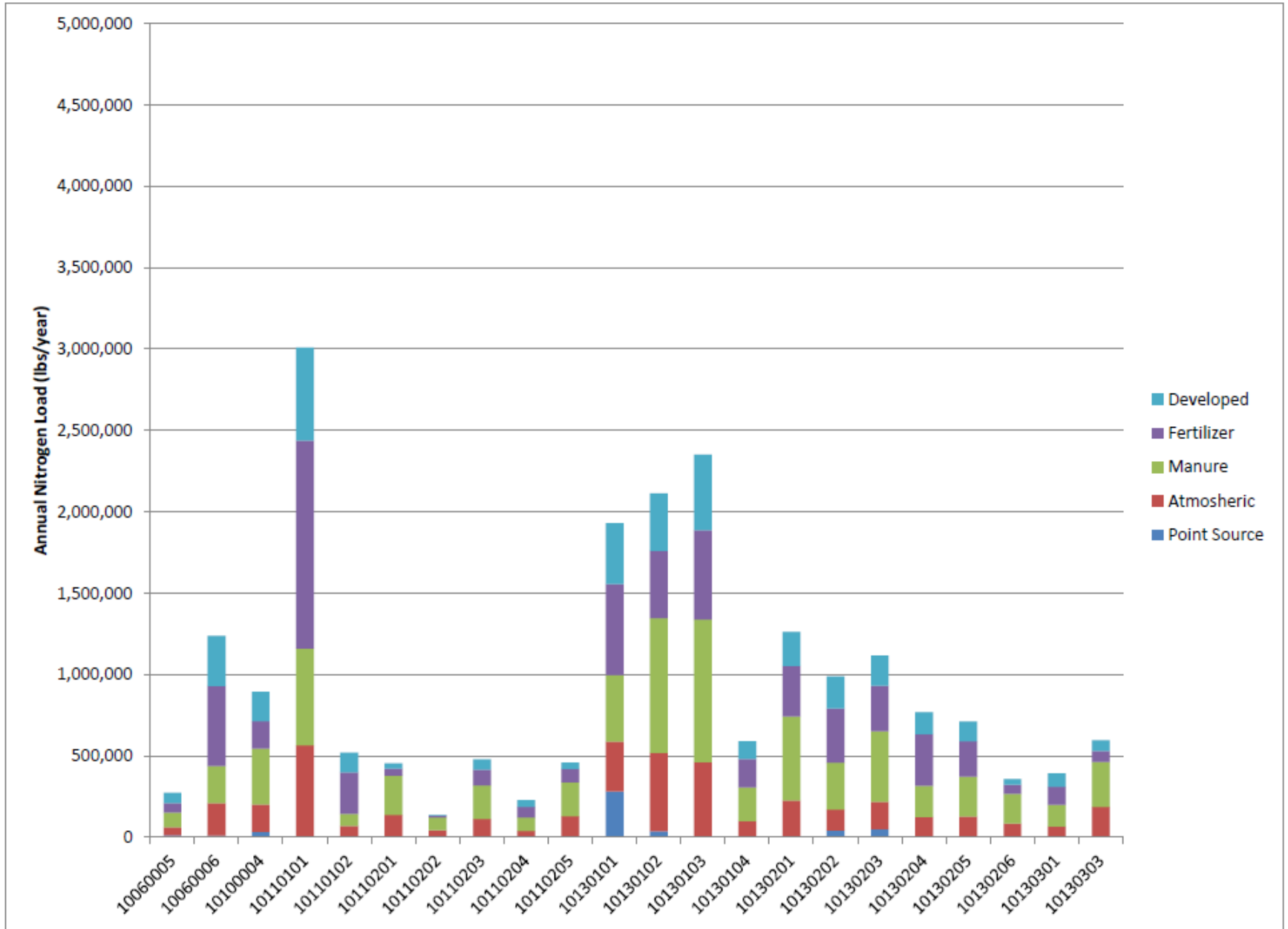
Total Nitrogen Source Allocation for the Souris River Basin



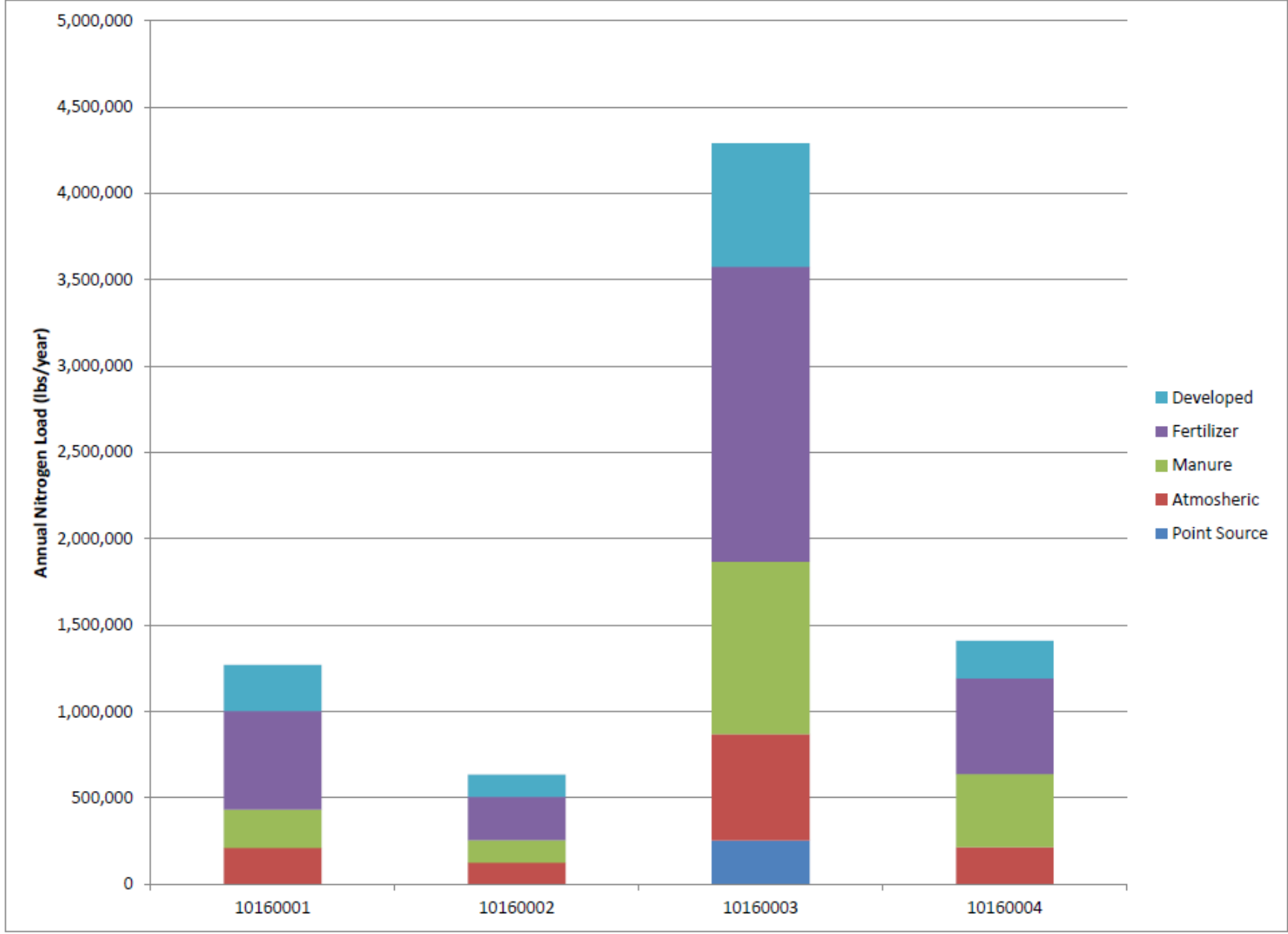
Total Nitrogen Source Allocation for the Red River Basin



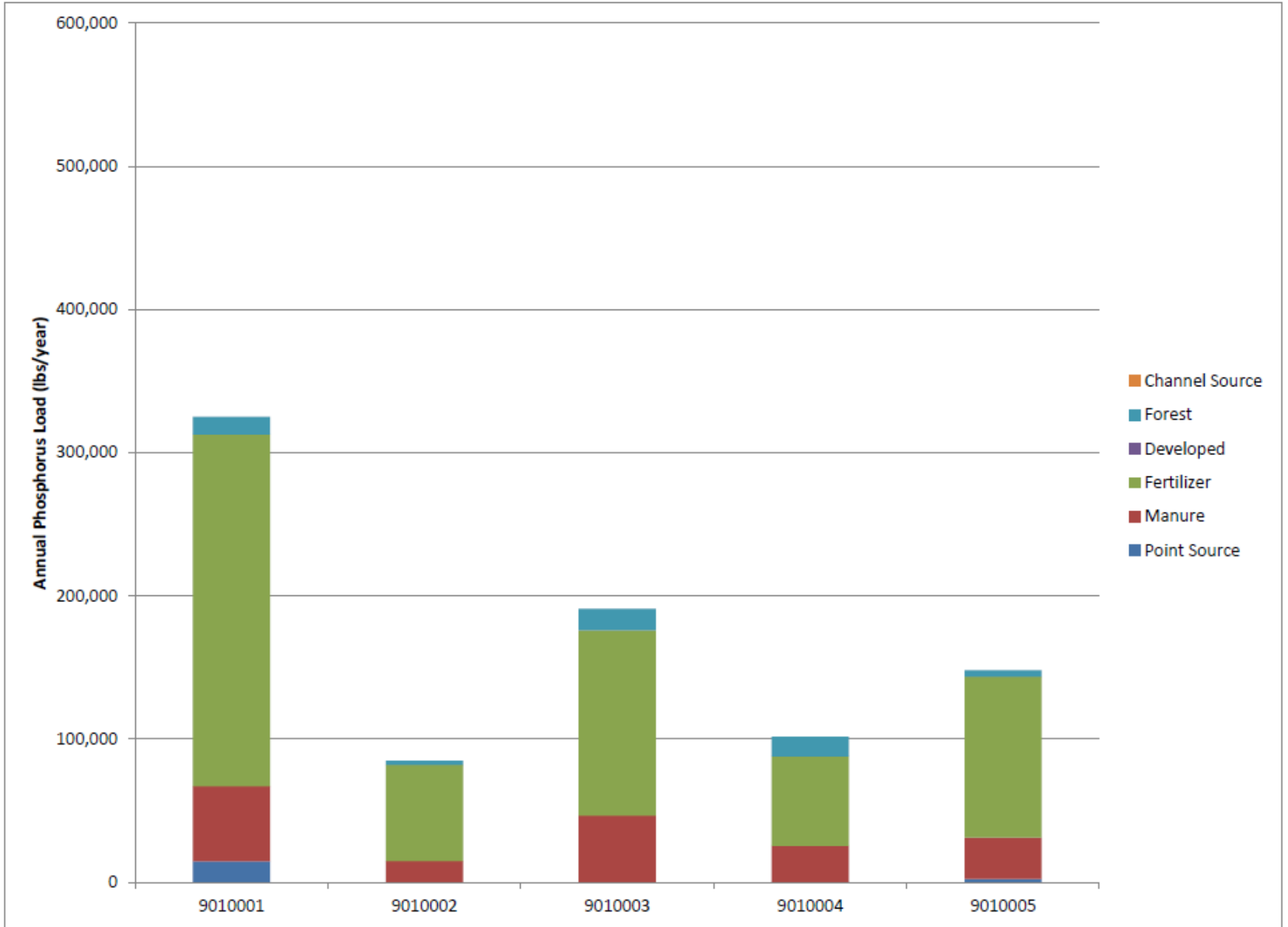
Total Nitrogen Source Allocation for the Missouri River Basin



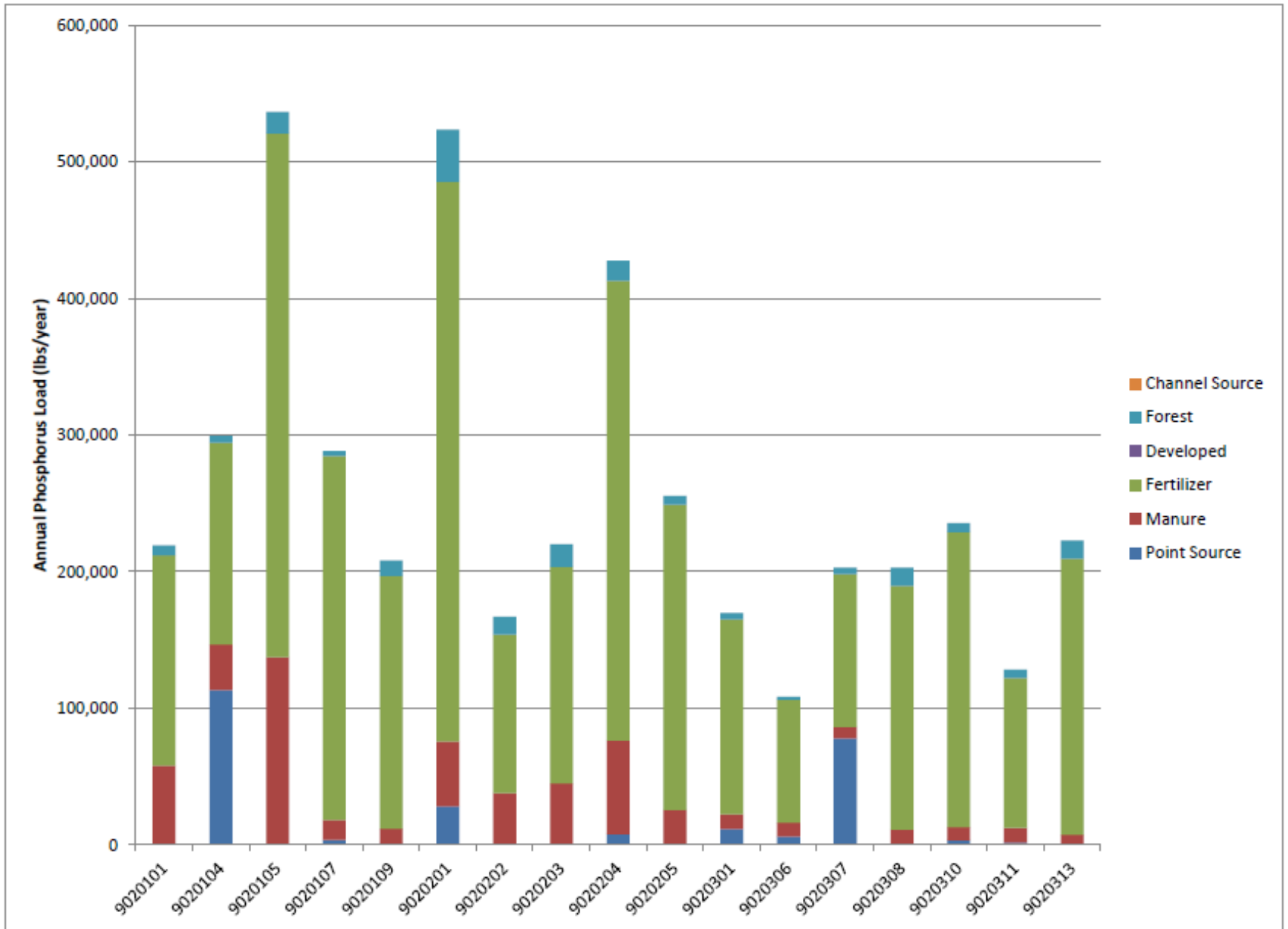
Total Nitrogen Source Allocation for the James River Basin



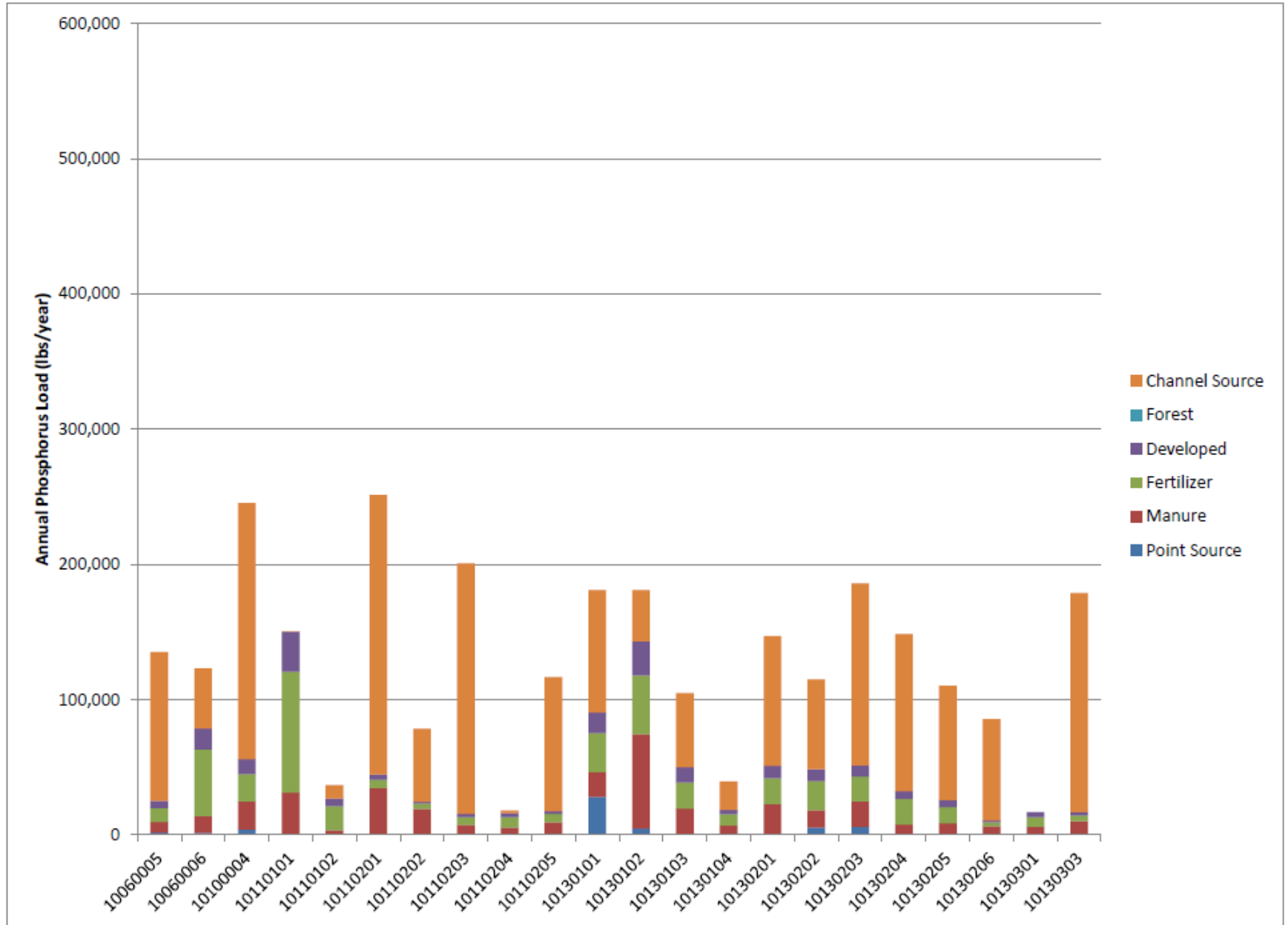
Total Phosphorus Source Allocation for the Souris River Basin



Total Phosphorus Source Allocation for the Red River Basin



Total Phosphorus Source Allocation for the Missouri River Basin



Total Phosphorus Source Allocation for the James River Basin

